



The Emergency/Disaster/Hurricane Guide  
Prepare Now for Hurricane Season



Hurricane Season officially began June 1 and lasts through November 30. **Real Property Management Houston** urges residents to take four easy steps to prepare as well as read instructions from us! We also have included helpful information.

### **Be “In the Know” – Real Property Management Houston Instructions**

Please remember that RPMH employees may not be in the office and/or phone systems might be down therefore communicating through Appfolio is the best way for all of us to communicate especially during an emergency/.

- KNOW how to **shut off your water** on your own. Make sure to turn water back on after event.
  - Great How to Video Here: <https://youtu.be/4nZ2RsyVSq4>
- Download the **Appfolio** app on your smart phone so that you can:
  - Submit work orders if needed
  - Communicate with our office via Appfolio

#### **Download the Mobile App**

Download the Mobile app to stay logged in to your Online Portal. Make payments, submit maintenance requests and review important documents 24/7.

- Download the iOS app from the App Store®

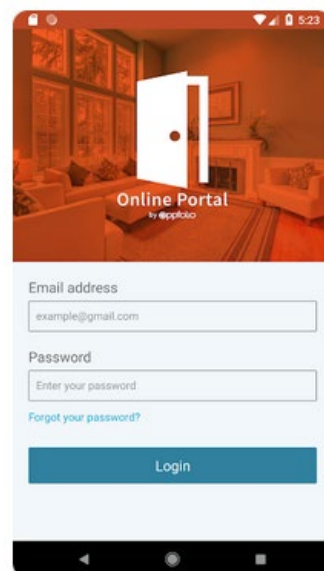


Apple and the Apple logo are trademarks of Apple Inc., registered in the U.S. and other countries. App Store is a service mark of Apple Inc.

- Download the Android app from Google Play



Android, Google Play, and the Google Play logo are trademarks of Google Inc.



### **Get a Kit**

Building an emergency essentials kit is the essential first step to preparedness. Avoid panic buying and empty store shelves by stocking up on important items over the whole year. It's safer and less expensive than waiting until the last minute. Your kit should include

- Seven-day supply of non-perishable (canned) food
- One gallon of drinking water, per day, for each member of your family, for seven days
- Cash – if power fails, ATMs may not work
- Portable battery or hand crank radio with the weather band
- Flashlights for each member of the family and extra batteries
- Personal items – medications, extra clothes, hygiene items
- Seven-day supply of food, water, and medication for your pets

## Make a Plan

What will you do in a disaster or hurricane? Do you need to evacuate, or should you stay home and ride out the storm? Make sure your plan answers important questions like:

- Are you in an evacuation zone?
- Where will you go if you do evacuate?
- How will you keep in touch with family members and others?
- Are there other people you are responsible for who may need your help?
- What do you do if your property is damaged?

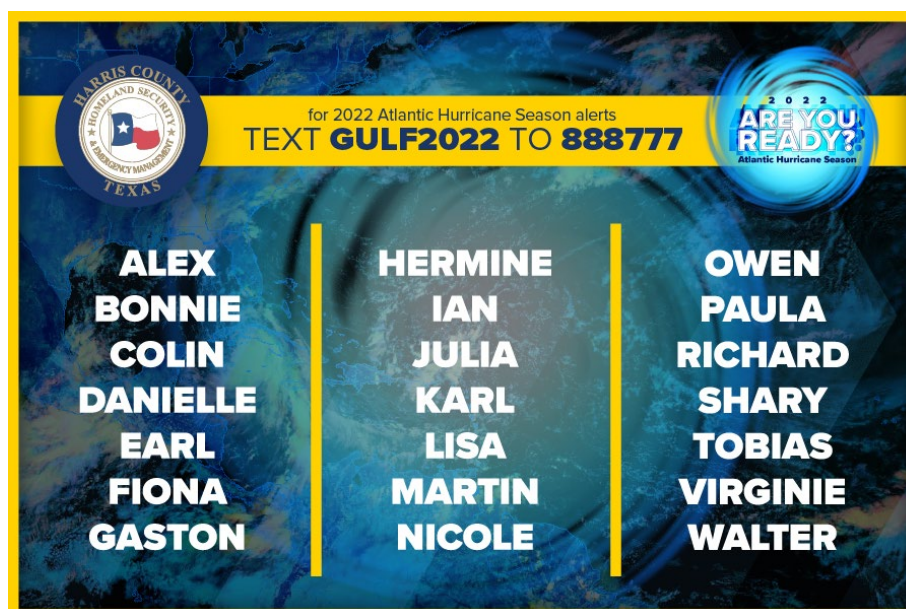
For more information on making your plan, [click here](#).

## Stay Informed

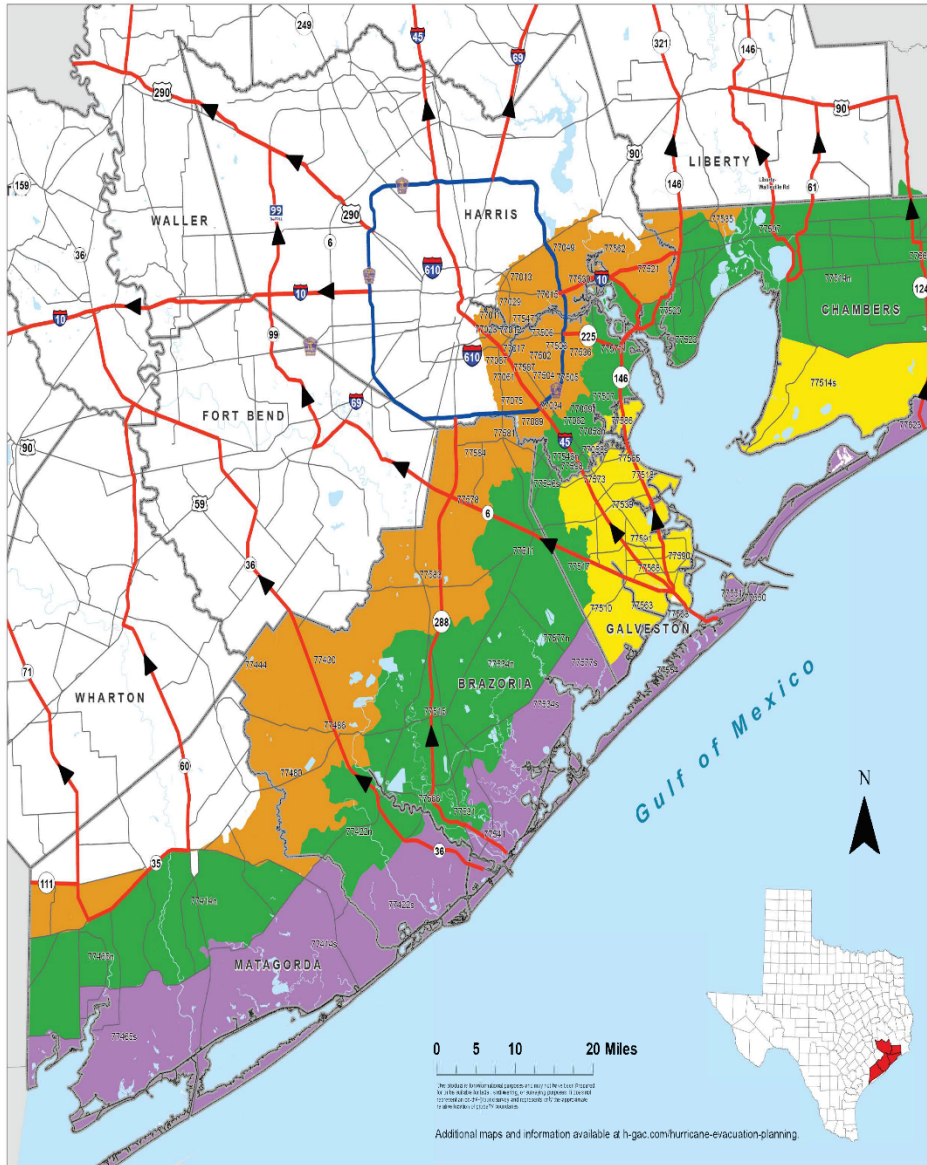
Safety during hurricane and other disasters starts with having reliable information from trusted sources.

Ready Harris has a great website, [www.readyharris.org](http://www.readyharris.org), and is your one-stop-shop for preparedness information, evacuation maps, news, and links to important partners like the [National Weather Service](#), [Houston TranStar](#), and [CenterPoint Energy](#).

You can [click here](#) to sign up for ReadyHarris Alerts to get information on emergencies sent to you by email, text, or phone. Before, during, and after disasters, we'll keep you up to date on what is happening and what resources are available for disaster recovery.



# Evacuation Map



## Brazoria, Chambers, Galveston, Harris, and Matagorda Hurricane Evacuation Zip-Zones Coastal, A, B, C

ZIP ZONE COASTAL				
77414s	77422s	77465s	77534s	77541
77550	77551	77554	77563	77571s
77623				
ZIP ZONE A				
77058s	77510	77514s	77518	77539
77563	77565	77568	77573	77586
77590	77591			
ZIP ZONE B				
77058n	77059	77062	77141n	77422n
77465n	77507	77511	77514n	77515
77517	77520	77523	77531	77534n
77546n	77546s	77560	77566	77571
77571n	77587	77588	77665	
ZIP ZONE C				
77011	77012	77013	77015	77017
77023	77029	77034	77049	77061
77075	77087	77089	77430	77444
77480	77486	77502	77503	77504
77505	77506	77521	77530	77535
77536	77547	77562	77578	77581
77583	77584	77587		

Some zip codes are split into north (n) and south (s) for evacuation purposes.

### Route Designation

- Evacuation Corridors
- Evacuation Connections
- Other Roads
- County Boundary



Revision Date: March 31, 2022  
Expiration Date: December 31, 2022  
Map Created by:  
Houston-Galveston Area Council

For more information go to <https://www.readyharris.org>